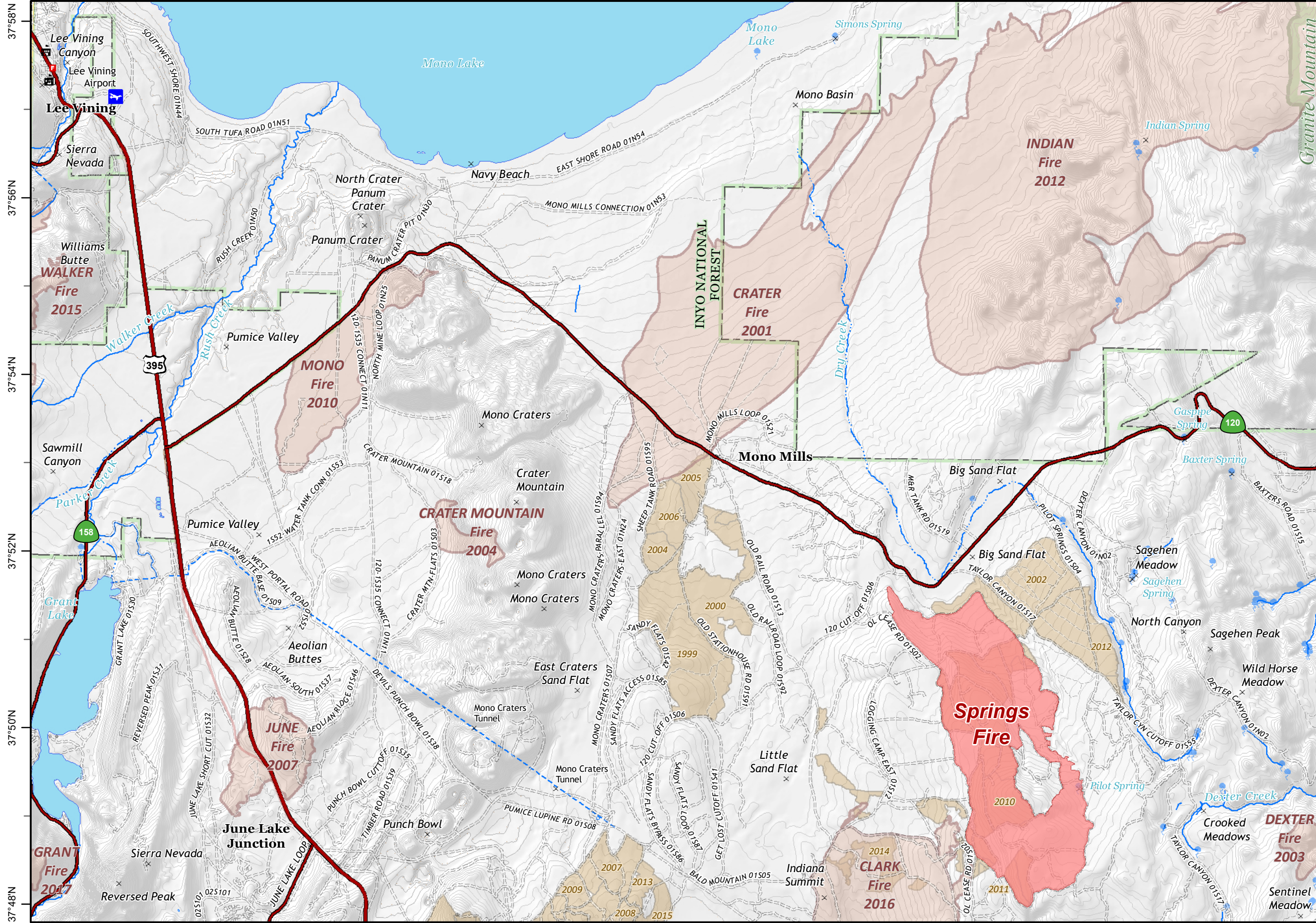


119°6'W 119°4'W 119°2'W 119°0'W 118°58'W 118°56'W 118°54'W 118°52'W 118°50'W



Springs Fire

CAINF001465

Public Information

August 2019

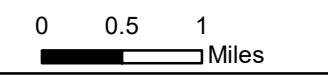
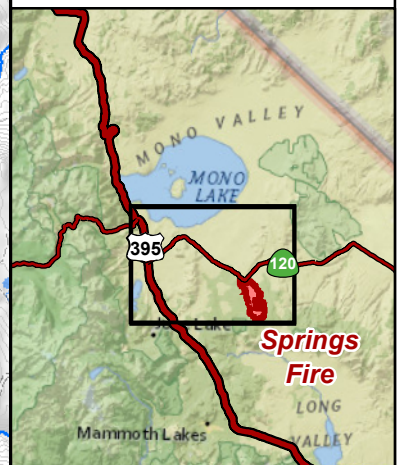
produced Aug 19 2019 2117

Additional information:



Legend

- Fire Perimeter
 - Secondary Hwy
 - 2WD Route
 - Road
 - 4WD Route
 - Forest Service Boundary
 - Wilderness Area
- Fire History**
- 2001-2018
 - Prescribed Fire



119°6'W 119°4'W 119°2'W 119°0'W 118°58'W 118°56'W 118°54'W 118°52'W 118°50'W